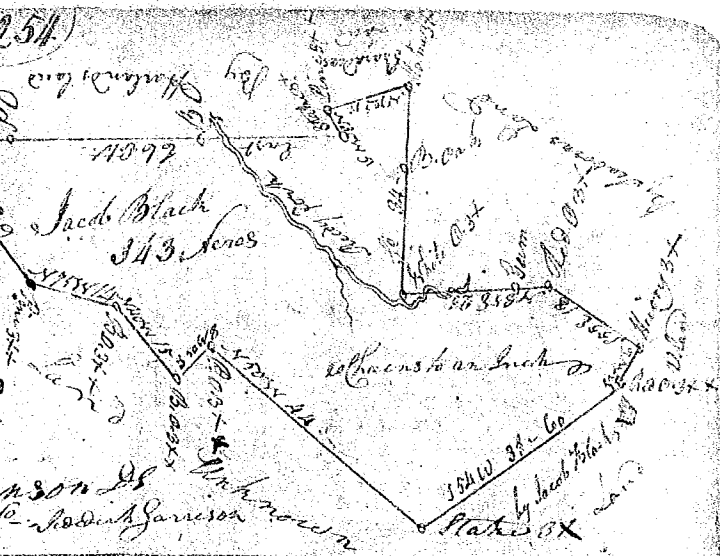


State of S. Carolina Pursuant to a warrant from John Thomas Esq. Com. Gen. of said State the 30th Aug. 1793 I have measured & laid out unto Jacob Black a tract of land containing three hundred & forty three acres situated in Greene & Wilkes Counties on the North fork of Middle River bounded SW by the cant land of R. E. & J. P. Adams Land & E. by the same land East by the land of J. P. Adams & Westward by land unknown SW by Jacob Black's land & hath such form & marks as the above plat represents


Survey the 30th Aug. 1793



Recorded the 25th Sept 1793 J. D. Benson Esq. Secy. - Rodrick Garrison

State of S. Carolina Pursuant to a warrant from John Thomas Esq. Com. of Gen. of said State dated 24th March 1793 I have measured and laid out unto Robert Smith a tract of three hundred & forty four acres of land in Washington District, on both sides of the sleek rock branch of St. Pauls River in Greenville County immediately above a great fall in said branch, bounding on all sides on Walnut ~~and~~ Mountains and hath such shape & marks as the above plat represents

Survey 21st March 1793



Recorded 4th Sept. 1793 J. D. Self

State of S. Carolina Pursuant to a warrant from John Thomas Esq. Com. of Gen. of said State dated 21st March 1793 I have measured and laid out unto Robert Smith a tract of sixty two acres of land in Washington District on a branch of the Middle fork of Tyger river in Greenville County bounding by lines running N. E. & N. W. by Robert Smith's land all other sides unbounded or out Mountains and hath such form and marks as the above Plat Represents


Survey 21st March 1793



Recorded 4th Sept. 1793 J. D. Self

S. Carolina Pursuant to a warrant from John Thomas Esq. Com. of Gen. of said State dated the 31st Aug. 1793 I have measured & laid out unto Charles D. Bradford a tract of 100 Acres of land situated in Washington District & Greenville County on both sides of Gap Creek by the North fork of Saluda River bounded to the S. E. by Vincent Anderson's land N. E. by Arthur Bonnett's & John Bonnett's land & Wilson's & Jennings' S. W. land unknown & hath such form & marks as the above plat represents

Survey the 1st Sept. 1793



126 John Young Esq. D. S.
Recorded the 9th Oct. 1793